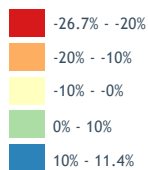
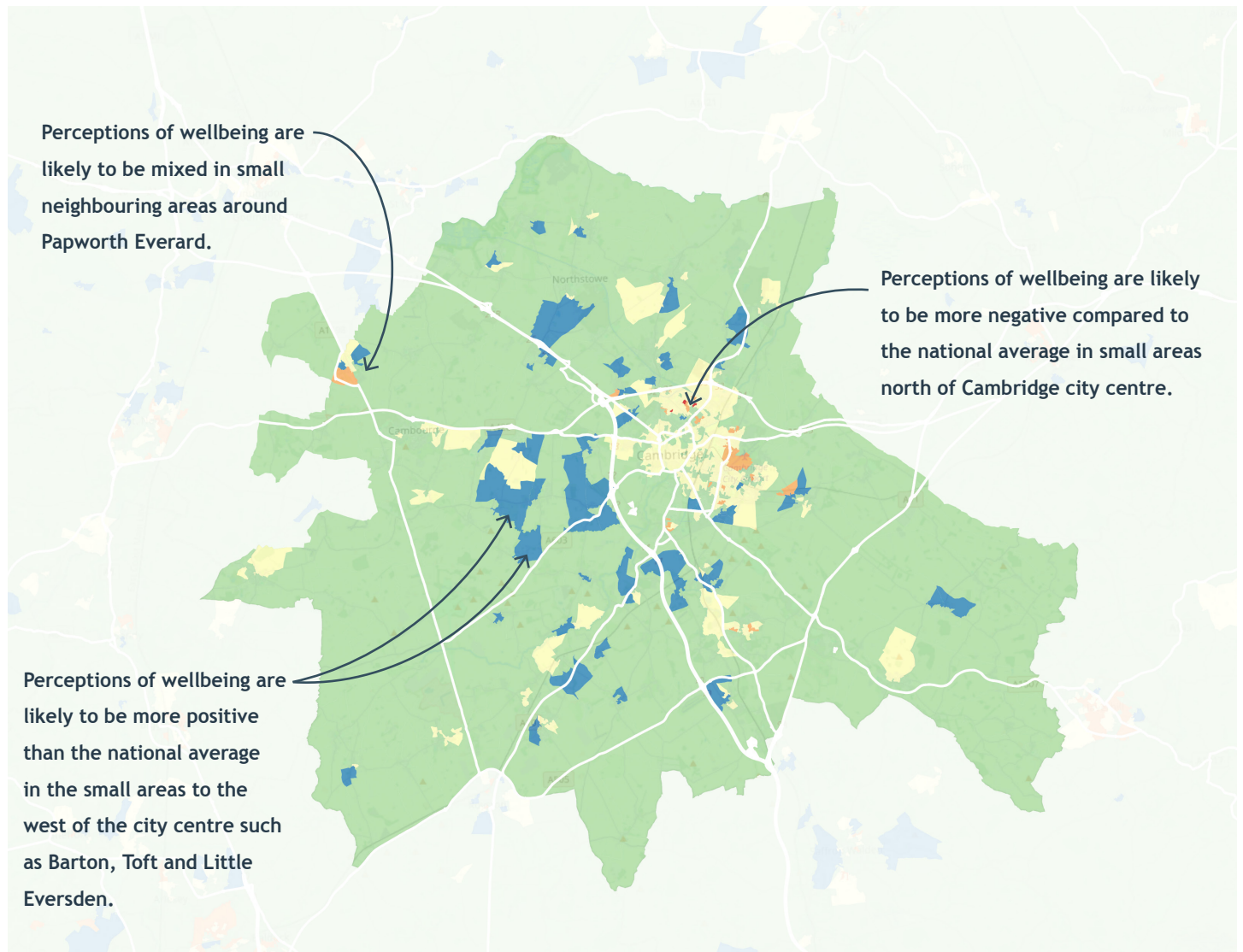
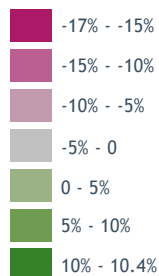
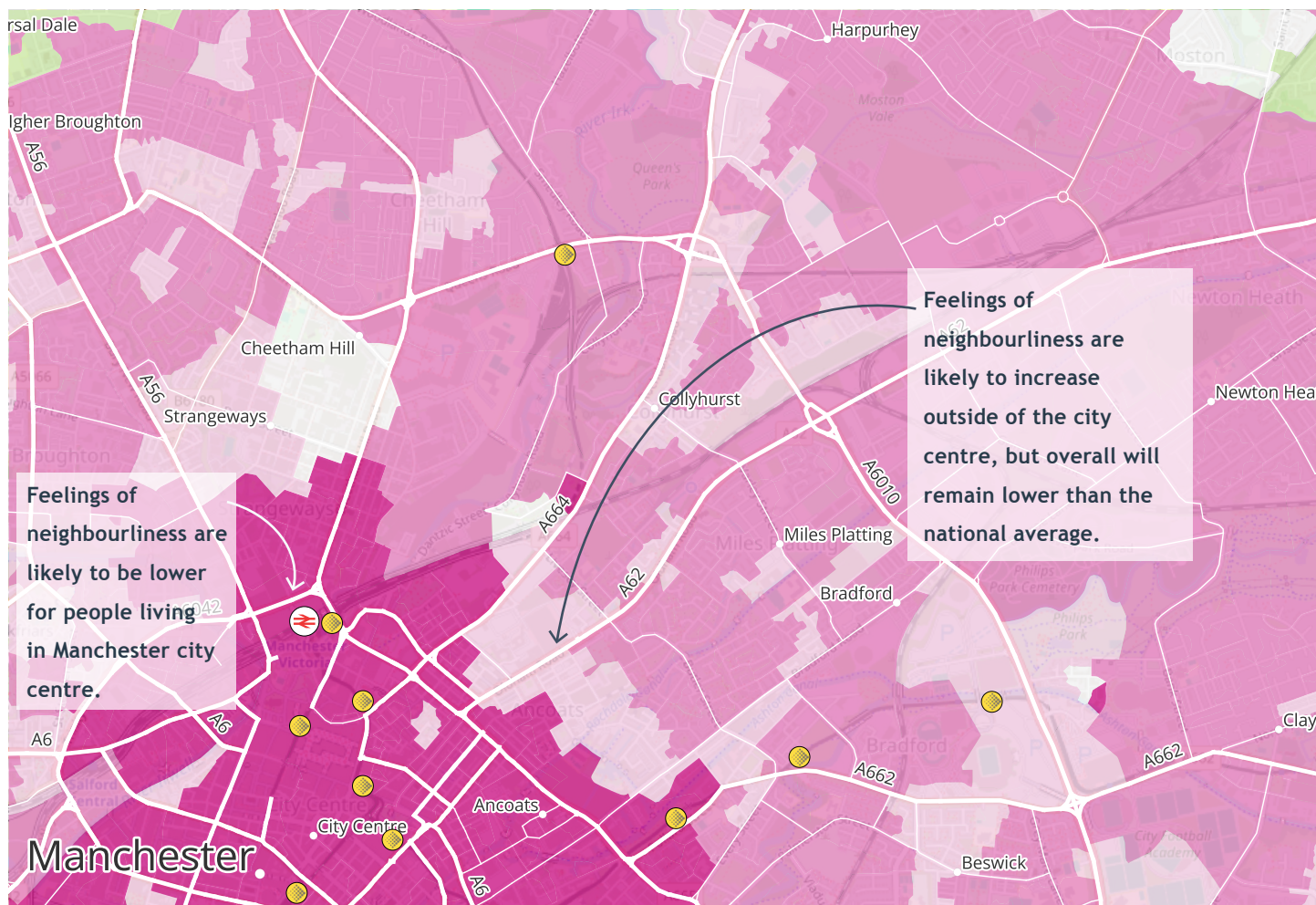


Predicted wellbeing in Greater Cambridge



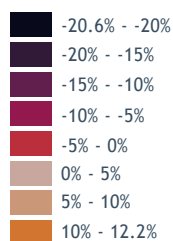
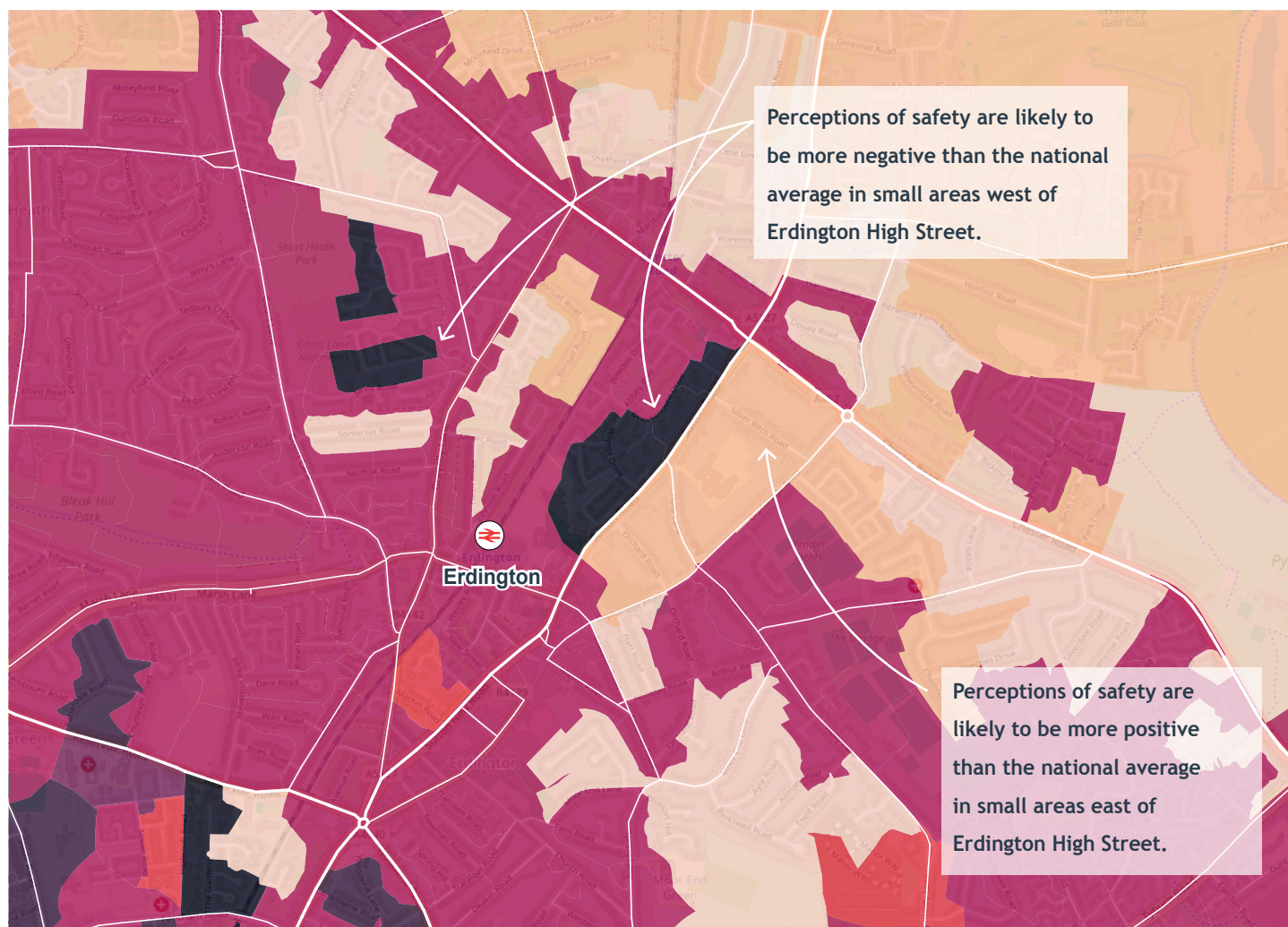
Data modelled from Understanding Society Survey data and ONS Area Classifications. Ordnance Survey Data - contains public sector information licensed under the Open Government Licence v3.0. CDRC 2011 OAC Geodata Pack by the ESRC Consumer Data Research Centre' Contains National Statistics data Crown copyright and database right 2015; Contains Ordnance Survey data Crown copyright and database right 2015.

Predicted neighbourliness in Victoria North, Manchester



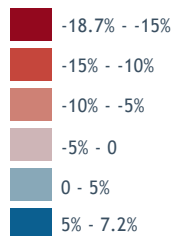
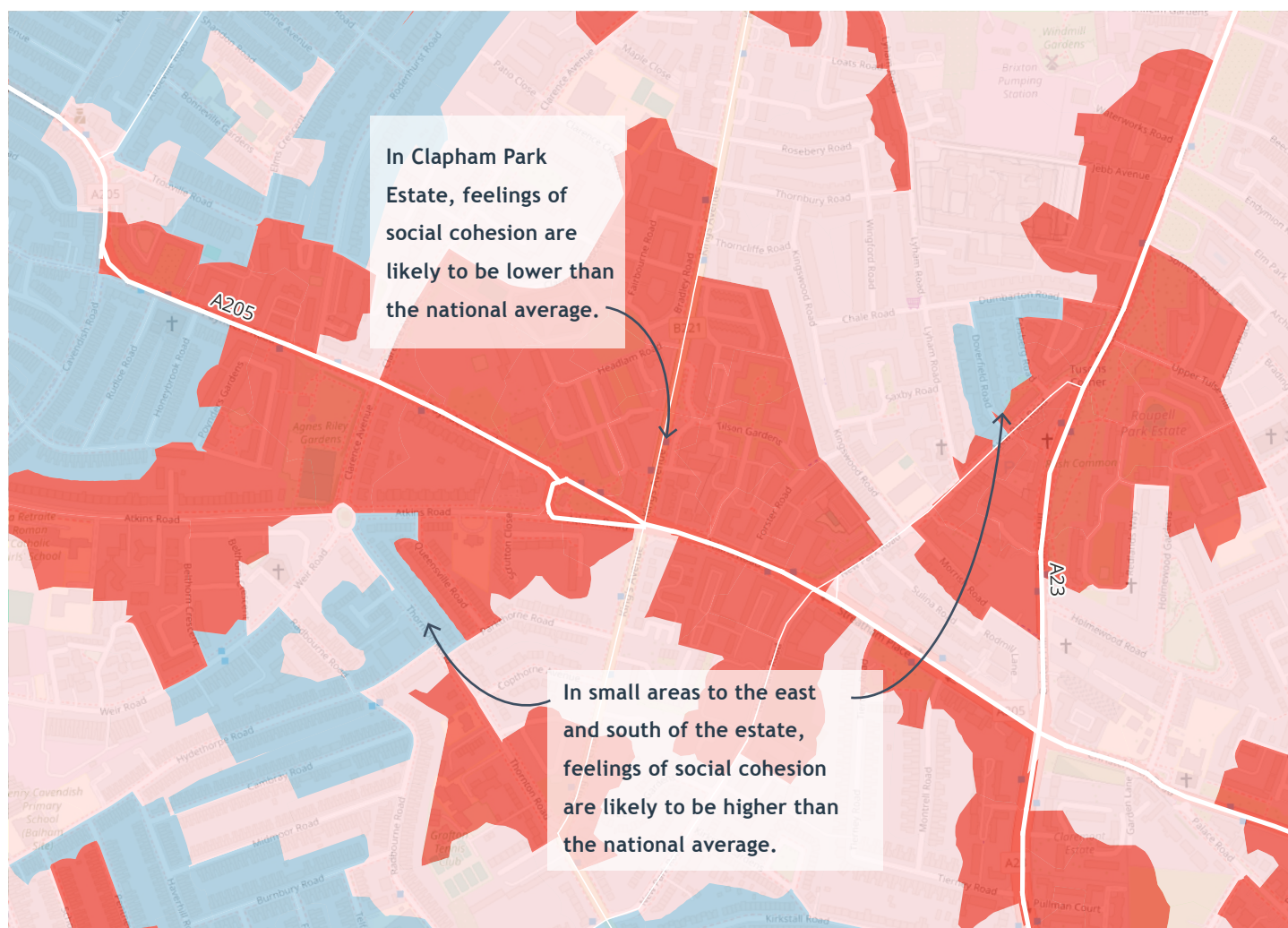
Data modelled from Understanding Society Survey data and ONS Area Classifications. Ordnance Survey Data - contains public sector information licensed under the Open Government Licence v3.0. CDRC 2011 OAC Geodata Pack by the ESRC Consumer Data Research Centre' Contains National Statistics data Crown copyright and database right 2015; Contains Ordnance Survey data Crown copyright and database right 2015.

Predicted in safety in Erdington, Birmingham



Data modelled from Understanding Society Survey data and ONS Area Classifications. Ordnance Survey Data - contains public sector information licensed under the Open Government Licence v3.0. CDRC 2011 OAC Geodata Pack by the ESRC Consumer Data Research Centre Contains National Statistics data Crown copyright and database right 2015; Contains Ordnance Survey data Crown copyright and database right 2015.

Predicted social cohesion in Clapham Park



Data modelled from Understanding Society Survey data and ONS Area Classifications. Ordnance Survey Data contains public sector information licensed under the Open Government Licence v3.0. CDRC 2011 OAC Geodata Pack by the ESRC Consumer Data Research Centre Contains National Statistics data Crown copyright and database right 2015; Contains Ordnance Survey data Crown copyright and database right 2015.